



**Orienteering Event
Safety Plan
Rim Lakes Navigation
Games
Payson, Arizona**



Event Director		Cell:
Cell Reception	Coverage maps indicate cell phone reception is 1 to 2 bar. 911 reception could require travel southbound on Bush Hwy.	
Event Emergency Medical Team	An EMT will be available at the event's Transition Areas (TA)	
Emergency Medical Service	Ambulance Police Fire Search	911 (reception may be spotty, contact Event EMT)
For Responders	Event Location	
	The event location from the intersection of Forest Road 300 and Hwy 260, approximately 29 miles east of Payson.	
	Directions to transition areas from FR 300/Hwy260 Intersection	
	Rim Top Trailhead	
	<ul style="list-style-type: none"> • North on Rim Road (FR300) to first road on the right, transition area is 200 feet north, on the left (west) 	
	Willow Springs Lake	
	<ul style="list-style-type: none"> • East on Hwy 260 for 0.75 miles to first road on the left (north). Follow the road for 1 mile to the transition area near parking area by the lake. 	
	Woods Canyon Lake	
	<ul style="list-style-type: none"> • North then west on Rim Road (FR300) for 3.25 mile to Woods Canyon Road (FR 105) on the right (north). Transition area is 1.5 miles an end of road in parking area near lake. 	
Event Location (UTM)	Rim Top Trailhead : 509436, 3796081	
	Willow Springs Lake: 511167, 3796873	
	Woods Canyon Lake: 505044, 3799162	
Event Location (Lat/Long)	Rim Top Trailhead : 34.3059126,-110.897447	
	Willow Springs Lake: 34.3130454,-110.8786324	
	Woods Canyon Lake: 34.333736,-110.9451683	



Orienteering Event Safety Plan

Rim Lakes Navigation Games Payson, Arizona



Event Location (Directions)	Mogollon Rim northeast of Payson, Arizona <ul style="list-style-type: none"> • From Payson, northeast on Hwy 260 for 29 miles • Turn left on Forest Road 300 • Continue on FR 300 until first road on the right, turn right • Continue for 200 feet to parking area on the left. 	
Contacts		
Local Emergency Room Hospital	Banner Payson Medical Center ER (928) 474 3222 807 S Ponderosa St Payson, AZ 85541	Approximately 30 miles Directions: Rim Top Trail head: see Map A Willow Springs Lake: see Map 1+A Woods Canyon Lake: see Map 2+A
Urgent Care	Banner Urgent Care (928) 596 4570 101 E State Highway 260 #G Payson, AZ 85541 <u>Closes at 8pm</u>	Approximately 29 miles Directions: Rim Top Trail head: see Map B Willow Springs Lake: see Map 1+B Woods Canyon Lake: see Map 2+B
Park Ranger	Payson Ranger Station (928) 474 7900 - non emergency 1009 AZ-260, Payson, AZ	
Police Department	Gila County Sheriff Station (928) 474 2208 – non emergency 108 W Main St A, Payson, AZ 85541	
Fire Department	Forest Lakes Fire District (928) 535 4644 1522 Merzville Rd, Forest Lakes Estates, AZ 85931	



**Orienteering Event
Safety Plan**
**Rim Lakes Navigation
Games**
Payson, Arizona



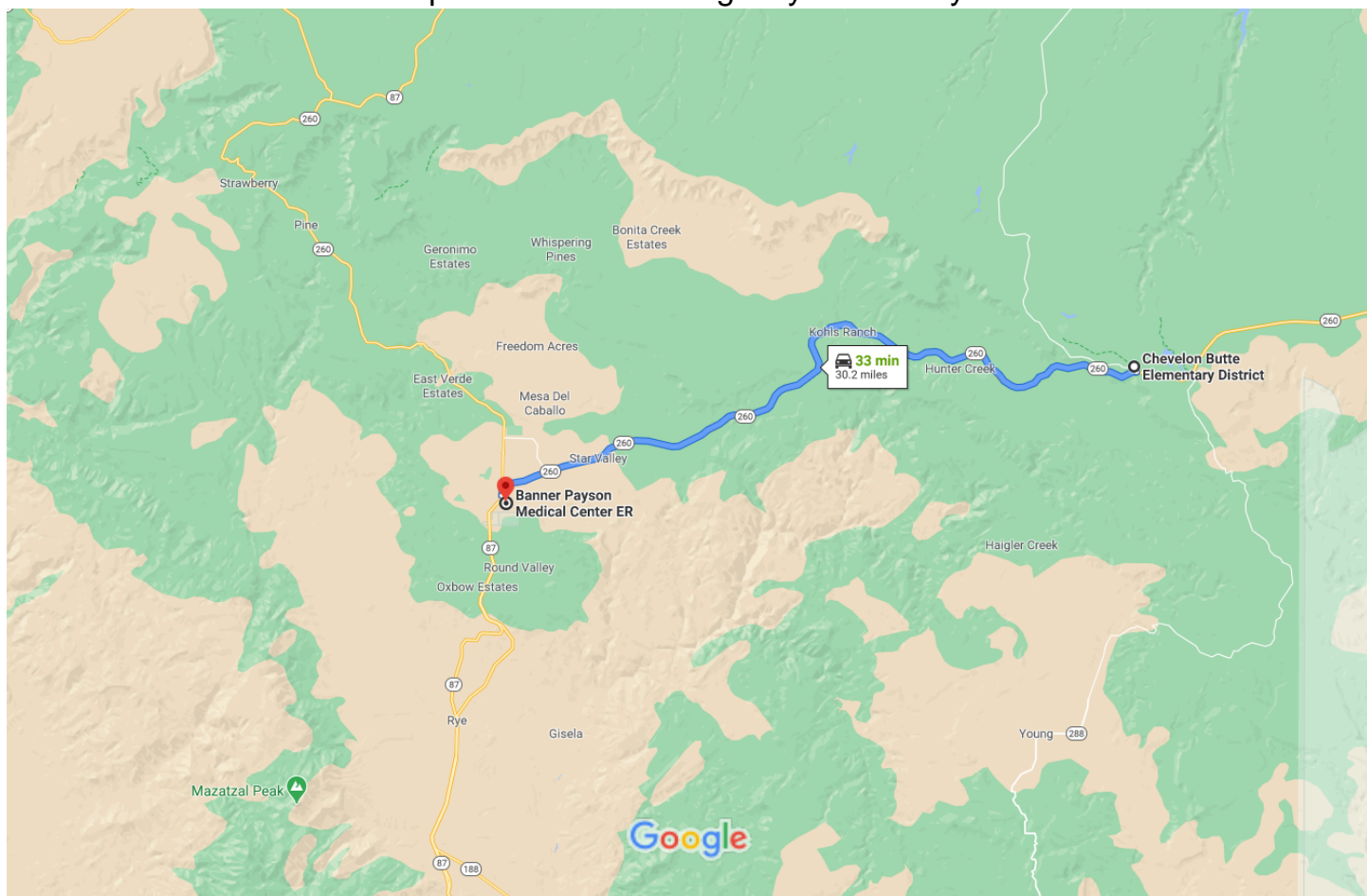
Map A
Map to Local Emergency Hospital



Map A

Drive 30.2 miles, 33 min

Rim Top Trailhead to Emergency Room Payson



Map data ©2021 Google 2 mi


Chevelon Butte Elementary District

Arizona

- 1. Head east on Rim Rd toward AZ-260 W
0.2 mi
- 2. Turn right onto AZ-260 W
29.1 mi
- 3. Use the left 2 lanes to turn left onto AZ-87
Pass by Del Taco (on the right)
0.5 mi
- 4. Turn left onto E McKamey St
0.1 mi
- 5. Turn right onto S Ponderosa St
0.2 mi
- 6. Continue straight
Destination will be on the right
167 ft

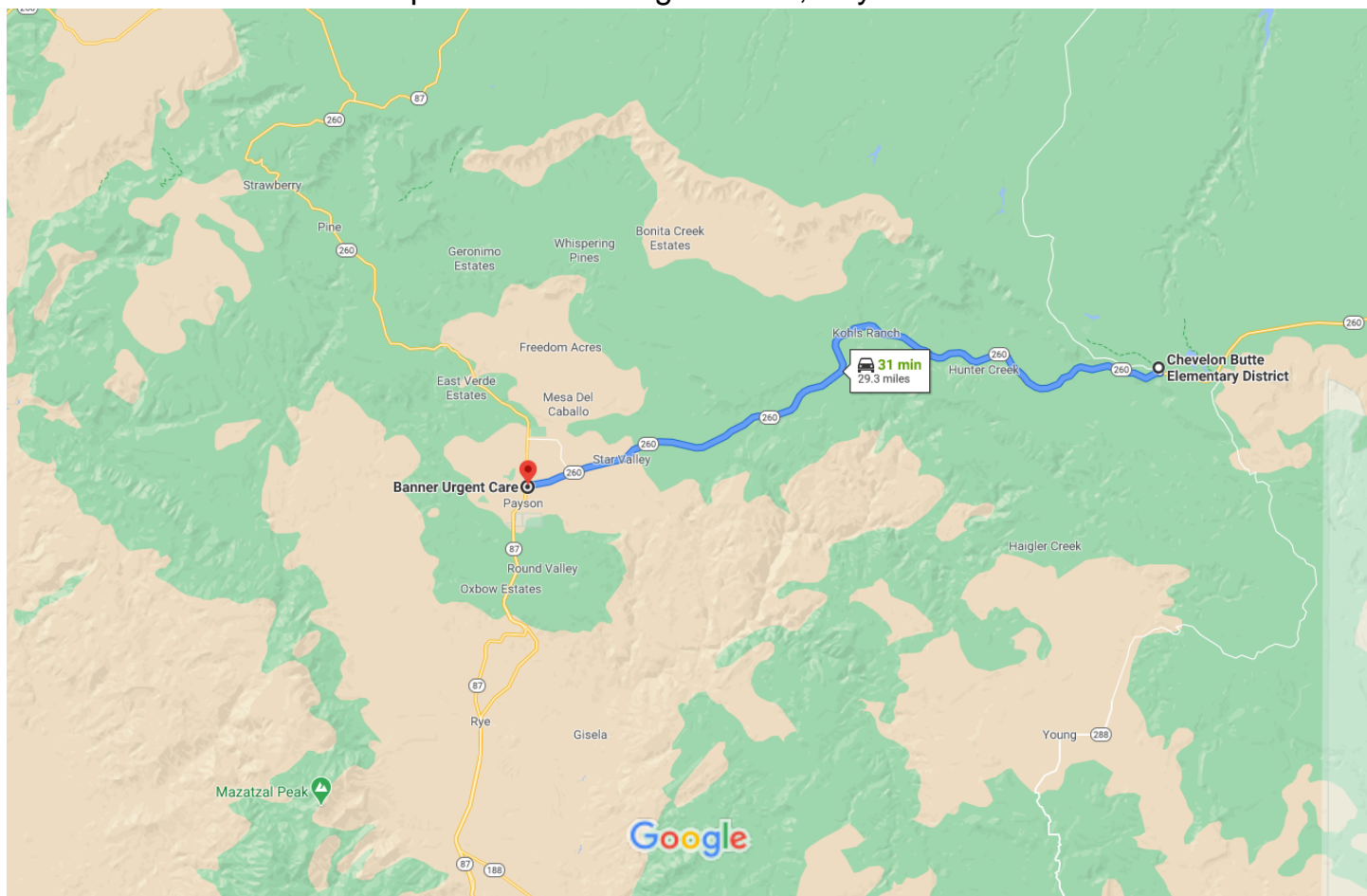


**Orienteering Event
Safety Plan**
**Rim Lakes Navigation
Games**
Payson, Arizona



Map B
Map to Local Urgent Care

Rim Top Trailhead to Urgent Care, Payson



Map data ©2021 Google 2 mi

Chevelon Butte Elementary District

Arizona

- 📍 1. Head east on Rim Rd toward AZ-260 W

 0.2 mi
- 📍 2. Turn right onto AZ-260 W

 29.0 mi
- 📍 3. Turn left
i Destination will be on the left

 0.1 mi

Banner Urgent Care

101 AZ-260 G, Payson, AZ 85541

These directions are for planning purposes only. You may find that construction projects, traffic, weather, or other events may cause conditions to differ from the map results, and you should plan your route accordingly. You must obey all signs or



**Orienteering Event
Safety Plan**
**Rim Lakes Navigation
Games**
Payson, Arizona

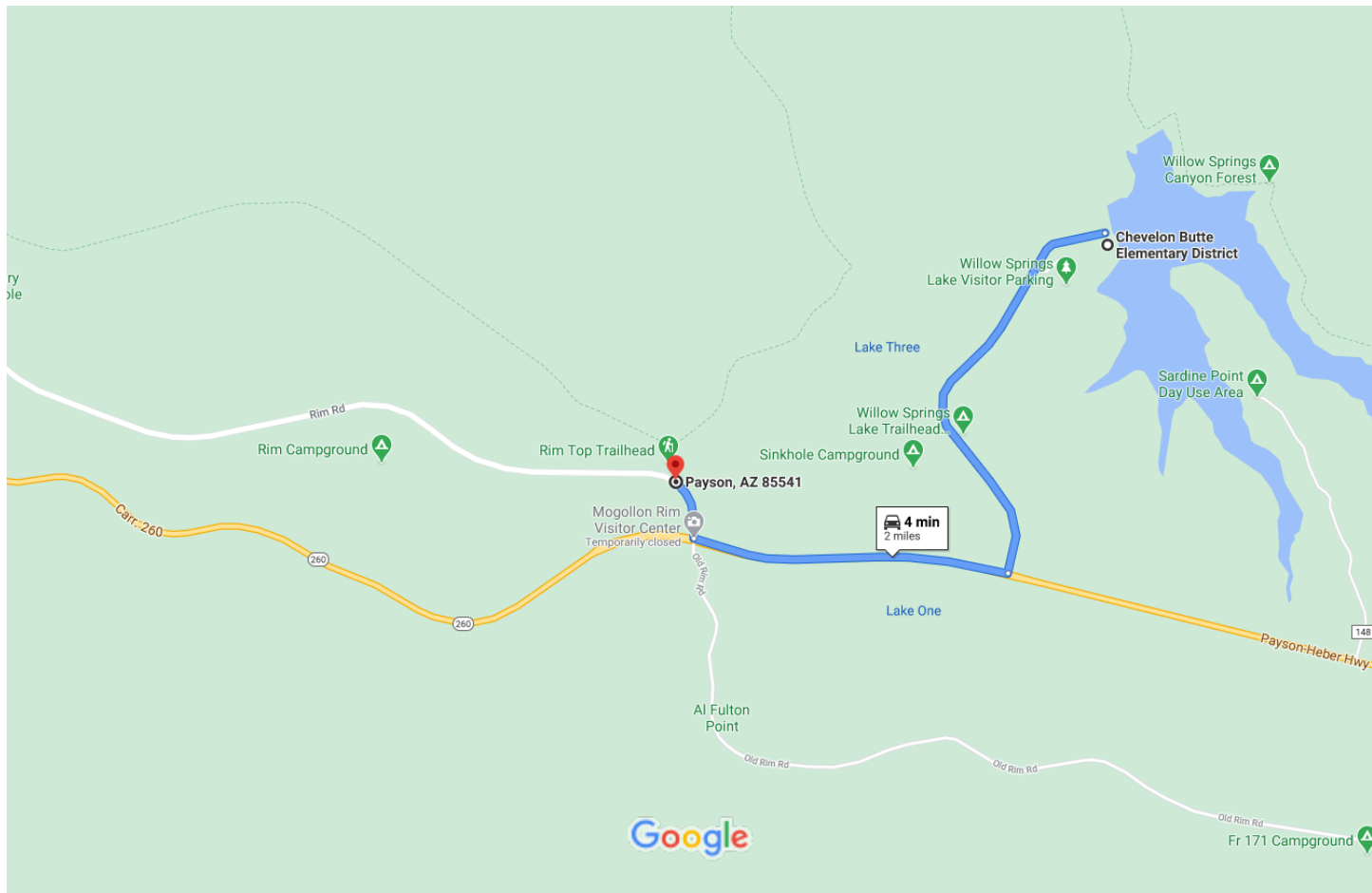


Map 1
Route from Willow Lake TA to Rim Top Trailhead



Map 1 Willow Springs Lake to Rim Top Trailhead

Drive 2.0 miles, 4 min



Map data ©2021 1000 ft

Chevelon Butte Elementary District

Arizona

- 1. Head west toward AZ-260 E
1.1 mi
- 2. Turn right onto AZ-260 W
0.8 mi
- 3. Turn right onto Rim Rd
0.1 mi

Payson

Arizona 85541

These directions are for planning purposes only. You may find that construction projects, traffic, weather, or other events may cause conditions to differ from the map results, and you should plan your route accordingly. You must obey all signs or notices regarding your route.



**Orienteering Event
Safety Plan**
**Rim Lakes Navigation
Games**
Payson, Arizona

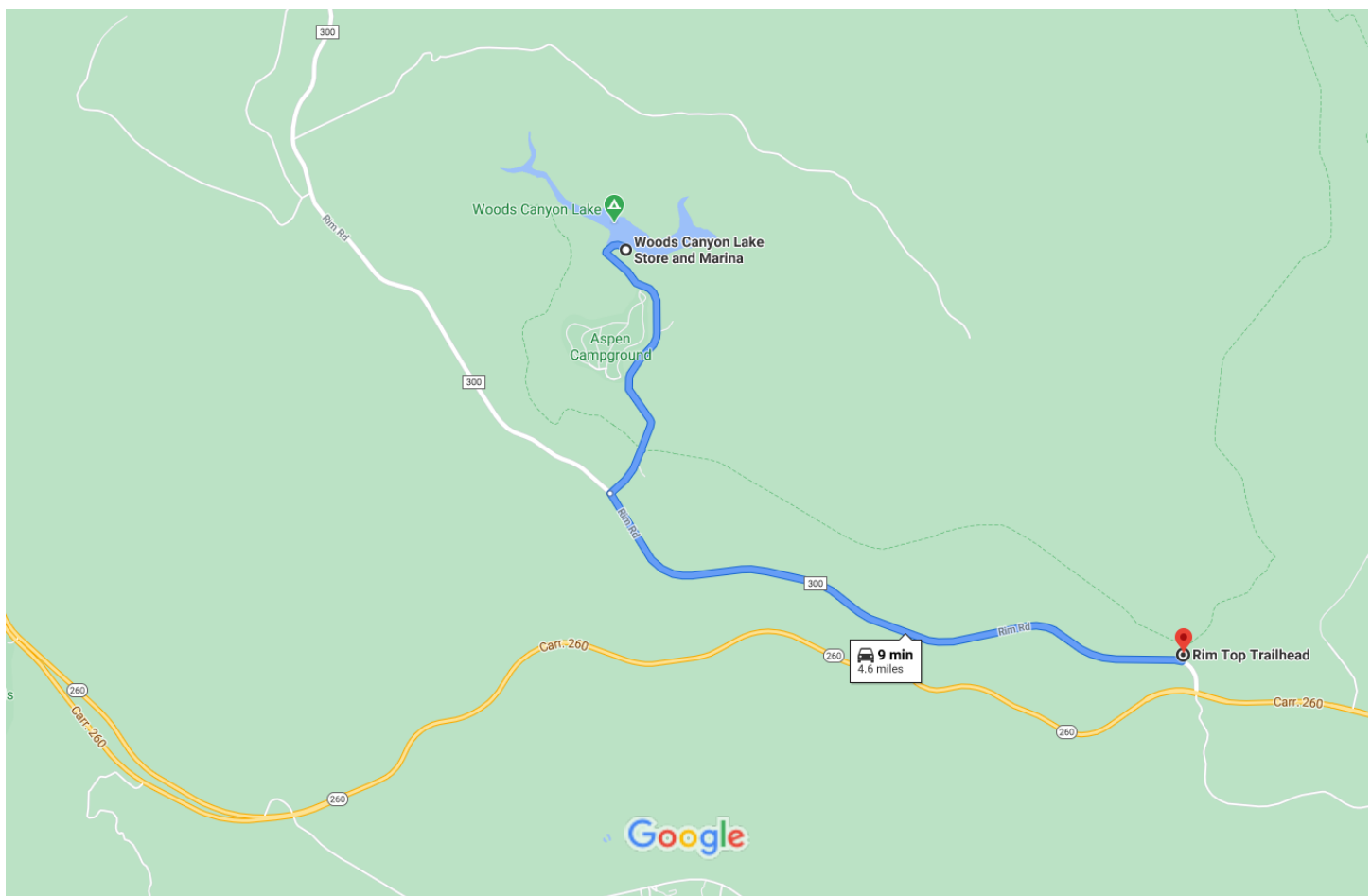


Map 2
Route from Woods Canyon Lake to Rim Top Trailhead



Map 2 Woods Canyon Lake to Rim Top Trailhead

Drive 4.6 miles, 9 min



Map data ©2021 2000 ft

Woods Canyon Lake Store and Marina

Forest road 105, Woods Canyon Road US Highway 260, Mile Marker 282, FR 300, Forest Lakes Estates, AZ 85931

- 1. Head north on Woods Canyon Rd
79 ft
 - 2. Turn left to stay on Woods Canyon Rd
1.5 mi
 - 3. Turn left onto Rim Rd
3.1 mi
- i** Destination will be on the left

Rim Top Trailhead

Payson, AZ 85541

These directions are for planning purposes only. You may find that construction projects, traffic, weather, or other events may cause conditions to differ from the map results, and you should plan